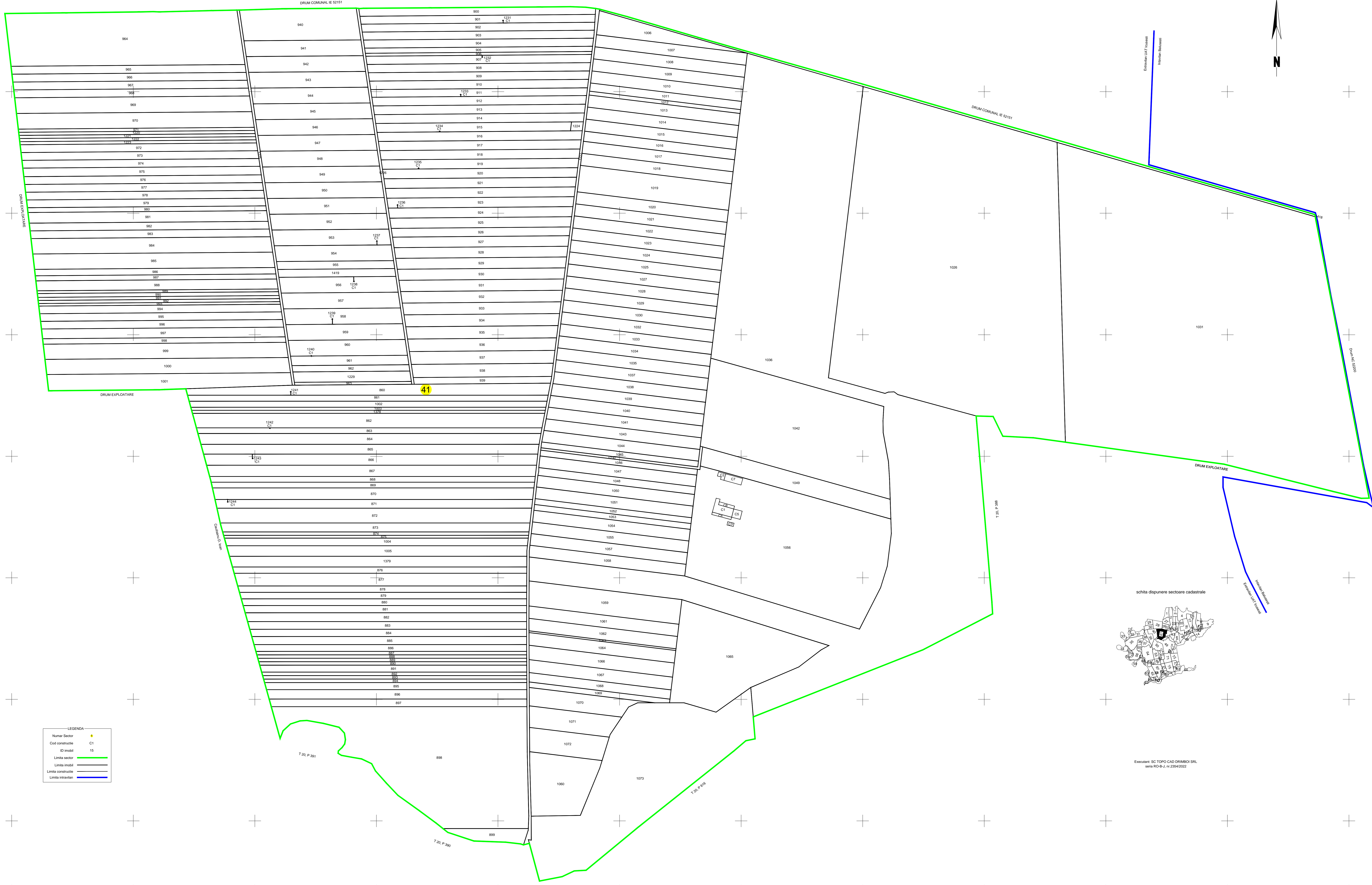
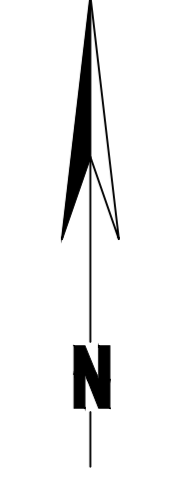
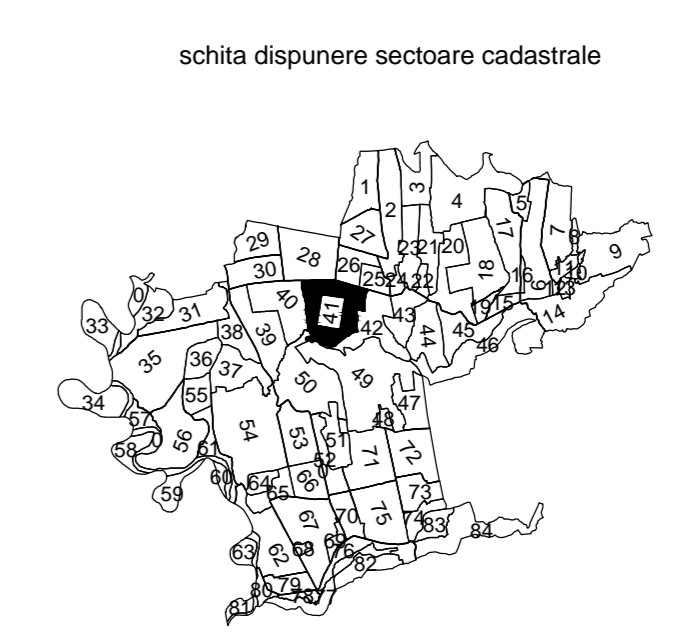


**PLAN CADASTRAL**  
 UAT: Icusesti, judetul: NEAMT, Sect. cad. 41, plansa 1  
 Scara 1:2000  
 Sistem de proiectie: stereografic 1970  
 Spre Publicare



LEGENDA

Numar Sector	5
Cod constructie	C1
ID imobil	15
Limita sector	(Green line)
Limita imobil	(Black line)
Limita constructie	(Black line)
Limita intravilan	(Blue line)



schita dispunere sectoare cadastrale

Executie: SC TOPO CAD DRIMBOMI SRL  
 seria RD-B-I, nr.2354/2002