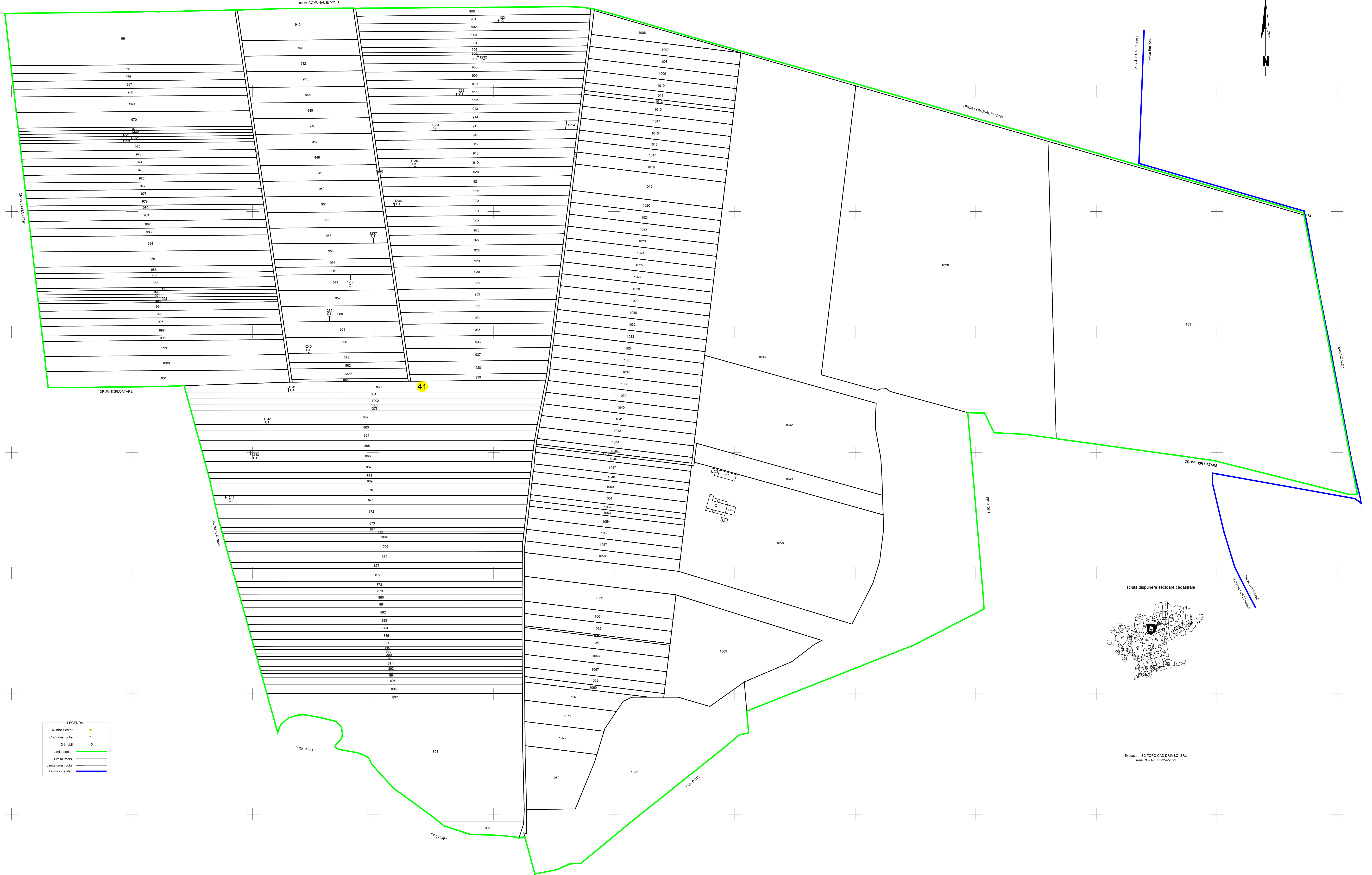

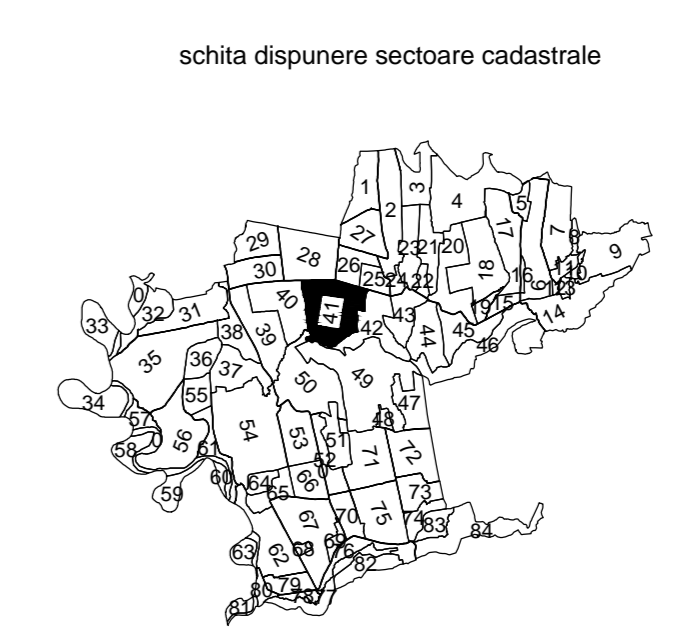


PLAN CADASTRAL  
UAT: Icusesti, judetul: NEAMT, Sect. cad. 41, plansa 1  
Scara 1:2000  
Sistem de proiectie: stereografic 1970  
Spre Publicare



LEGENDA

Numar Sector	5
Cod constructie	C1
ID imobil	15
Limita sector	— (green line)
Limita imobil	— (black line)
Limita constructie	— (black line)
Limita intravilan	— (blue line)



Executie: SC TOPO CAD DRIMBOSI SRL  
seria RD-B-J, nr.2354/2002